






Schedule "E" to By-Law No.2010-40

Town of Newmarket

Maximum Building Height Special Provision Area

-  Maximum Building Height of 8.0 m
-  Road
-  Future Road
-  Railway
-  Municipal Boundary



December, 2020

Designed & Produced by Information Technology - GIS
 Sources: Roads, Railway, Municipal Boundary - Data, Analytics and Visualization Services Branch, Corporate Services © The Regional Municipality of York, 2020; All other data - © Town of Newmarket, 2020.
 DISCLAIMER: This mapping is based on the POLARIS parcel fabric product compiled using Land Registry System records and recent surveys and control points where available. This mapping is a representation of the earth's surface and provides estimates of area and distance. The information depicted on this map has been compiled from various sources. While every effort has been made to accurately depict the information, data/mapping errors may exist. This map has been produced for illustrative purposes only. It is not a substitute for a legal survey.